

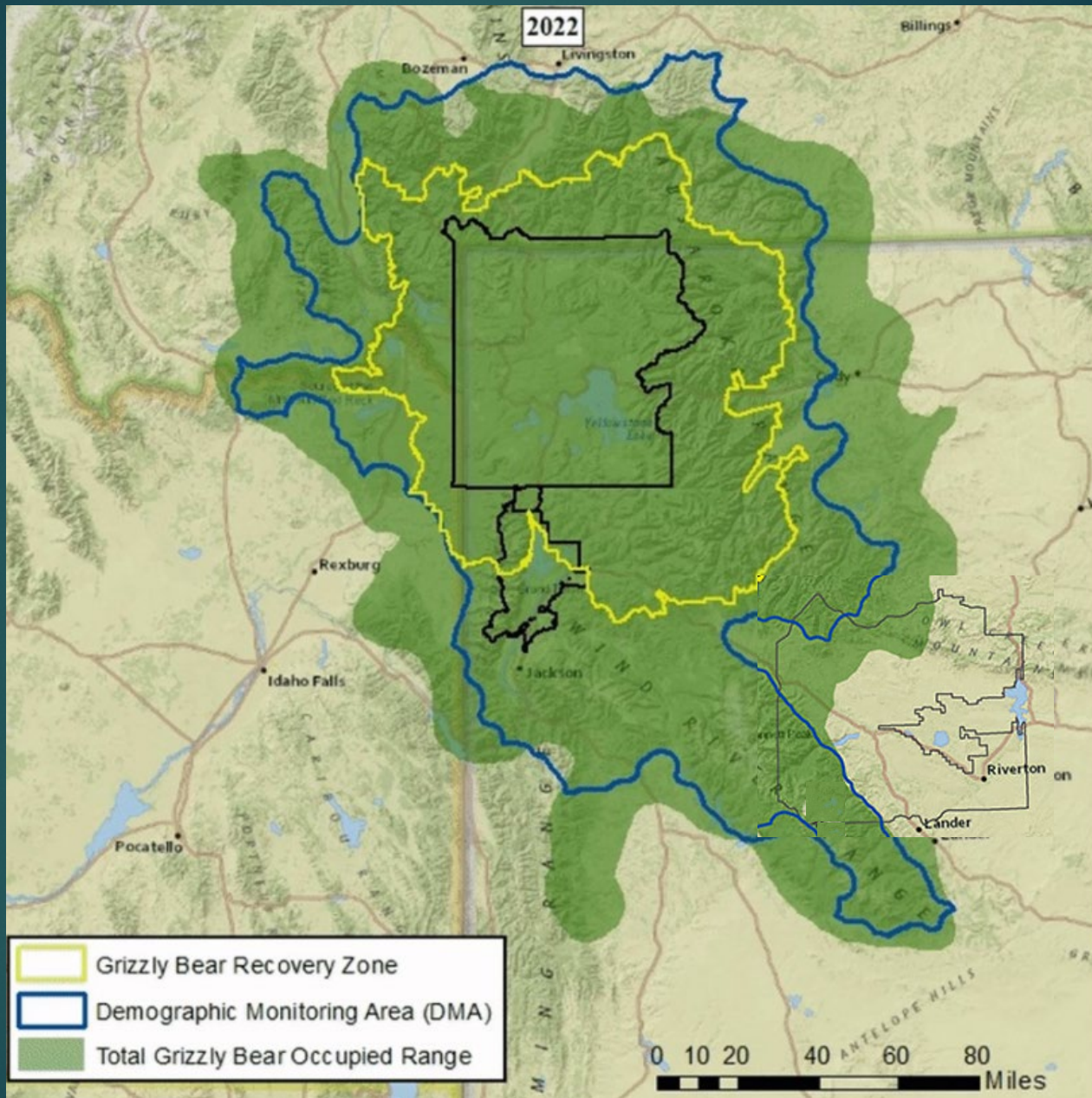
Grizzly Bear Conflict Report Wind River Reservation

Pat Hnilicka & Art Lawson



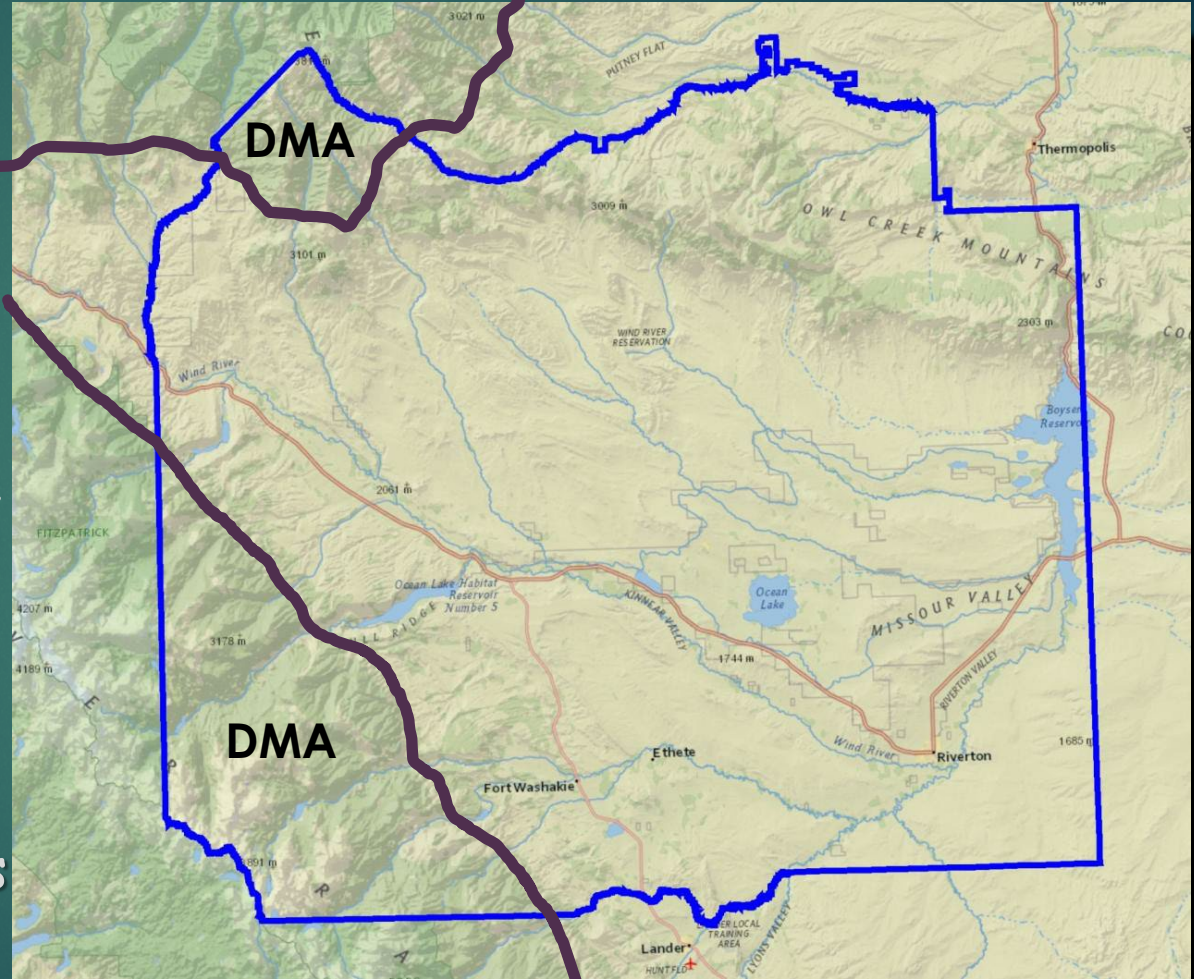
Northern
Arapaho Tribe



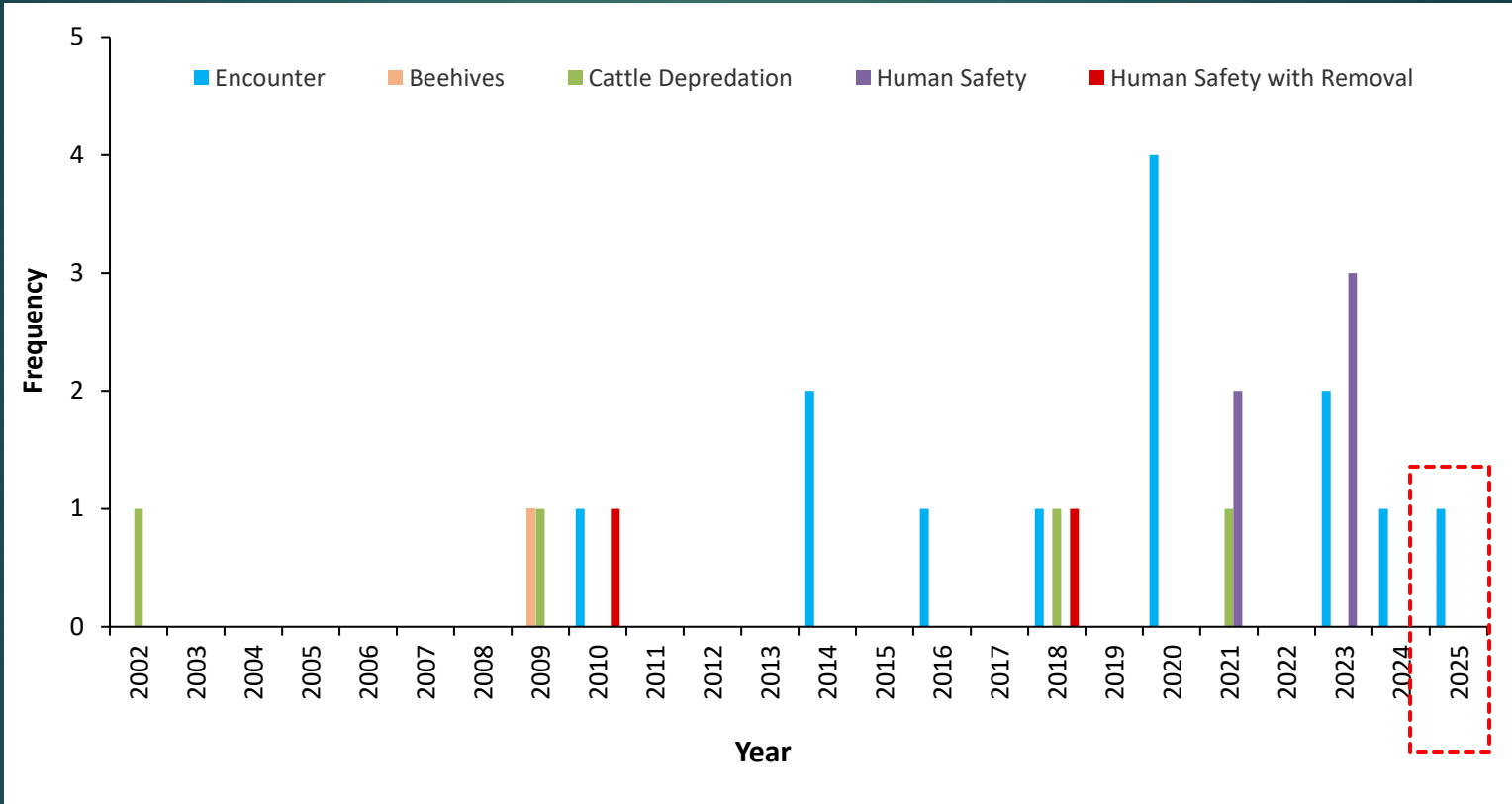


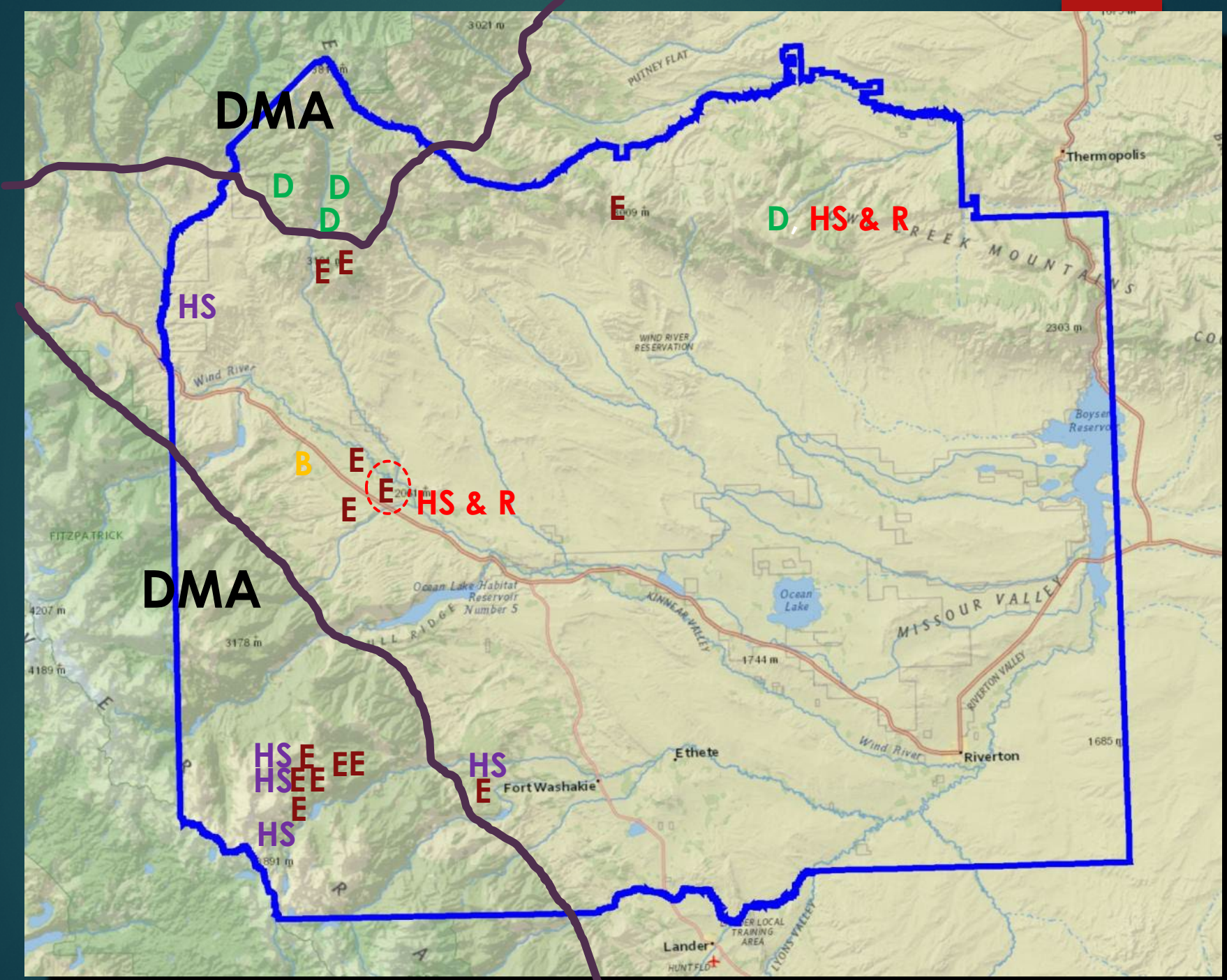
Wind River Reservation

- Est. by Treaty 1868
- 2.2 Million ac. (Tribal control of ~1.8 M)
- Federal Trust Responsibility to provide assistance to Tribes
- USFWS: assisting with fish and wildlife conservation since 1941, fish stocking since 1910s



Reported Grizzly Bear Encounters and Conflicts Wind River Reservation





DMA

HS

DMA

D D D
E E

E

D HS & R

B

E E
E HS & R

HS E E E E E
HS E

HS E

Lander
HUNT FLD

Thermopolis

WIND RIVER MOUNTAINS

Boysen Reservoir

MISSOUR VALLEY

RIVERTON VALLEY

Riverton

PUTNEY FLAT

WIND RIVER RESERVATION

Ocean Lake Habitat Reservoir Number 5

KUNNEAR VALLEY

Ocean Lake

Ethete

Fort Washakie

LYONS VALLEY

LOCAL TRAINING AREA

FITZPATRICK

4207 m

4189 m

3178 m

1891 m

3021 m

381 m

311 m

1009 m

2303 m

1744 m

1685 m

PUBLIC EVENTS

Bear Awareness Training

ETHETE

MAY 1, 2024 @ 5:30 PM

WYO INDIAN TECH CENTER

STEW & FRYBREAD WILL BE SERVED

FORT WASHAKIE

MAY 2, 2024 @ 5:30 PM

FRANK B. WISE

**STEW & FRYBREAD WILL BE
SERVED**

**FREE BEAR SPRAY- LIMITED SUPPLY
AVAILABLE FOR PARTICIPANTS ONLY**



Wind River Reservation

- Very successful in 2024 & 2026

Thanks to:

Mark Aughton, WGFD
Dan Thompson, WGFD
Becca Lyons USFWS
Morgan Vance USFWS

